



Welcome, we've been expecting you.

Introducing the new Obstruction Evaluation/Airport Airspace Analysis (OE/AAA) Public Website.

Your Destination for Everything OE/AAA.

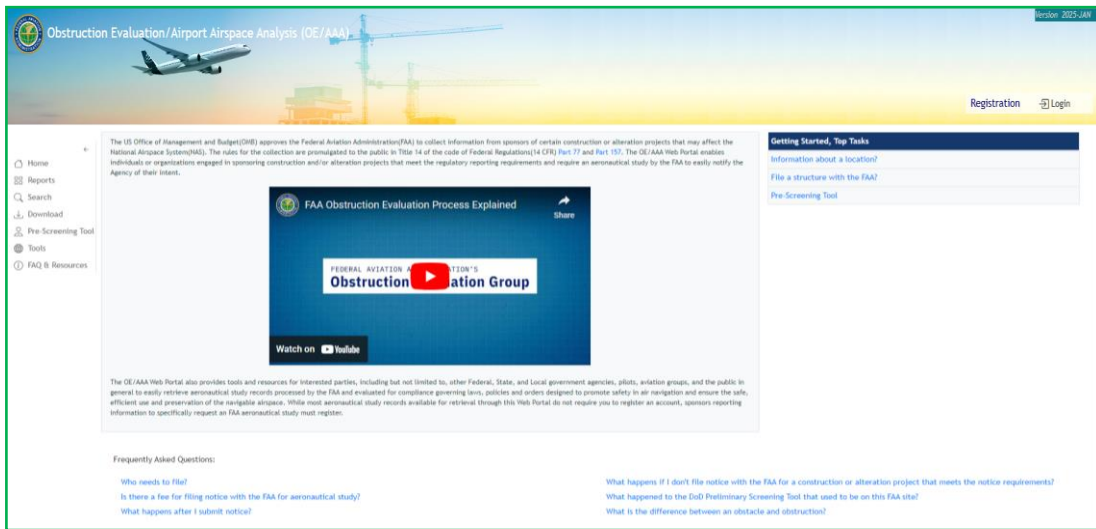
In addition to improving the overall performance and usability of the website

We improved the site search engine, updated web techniques and styles, evolved features, and added new functionalities and so much more.

Here are some key new features and details to enhance your user experience:

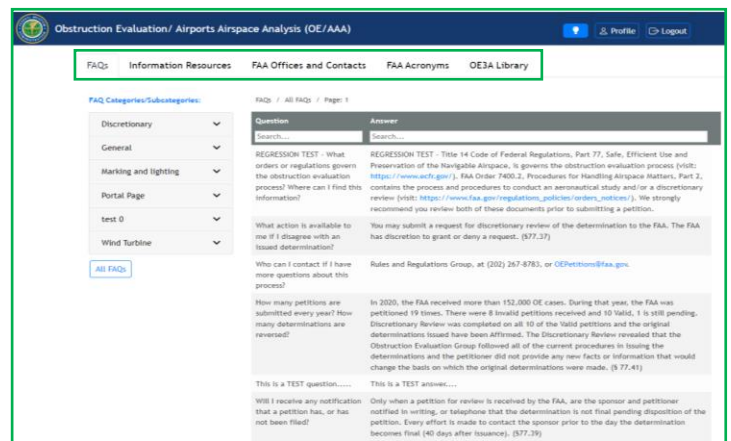
• Improved Home Page

- The new layout provides you with a clutter-free experience.
- User-focused navigation via clear, easy-to-understand links to the most important OE/AAA pages.



• Improved Content

- Cleaner, clear and useful content.
- Enhanced to provide returning and new users and visitors with information to make informed decisions.





- **New Site Personality (Look and Feel)**

- Designed to simply present OE/AAA information to you using useful modern images and patterns.

**Search**

Search By State: Arizona

Please refine your search by selecting structure attributes.

Type:  On Airport  Off Airport

Status:  Proposed  Determined  Interim  Circularized  Select All

Looking Back: 60 days

Keyword:

Submit Search

Total Number of Records Found: 38

ASN	Structure	Height (Ft.)	Site Elev (Ft) ...	Latitude	Longitude	Descript...	County	State
2013-AWP-6025-OE	Antenna Tower	98	4685	31 34 54.2388N	110 20 37.039...	- Radio Re...	Cochise	AZ
2016-AWP-10365-OE	Antenna Tower	60	4834	31 54 02.8008N	110 38 14.398...	AZ-1288 N...	Pima	AZ
2010-AWP-159-OE	Antenna Tower	190	6678	35 44 29.9112N	110 05 10.928...	- 140 Jed...	Navajo	AZ
2012-AWP-1557-OE	Antenna Tower	190	8105	35 45 39.6216N	109 10 04.018...	- Piney Hill...	Apache	AZ
2016-AWP-3080-OE	Antenna Tower	80	1185	33 25 50.1996N	111 53 32.100...	856603 - S...	Maricopa	AZ
2014-AWP-448-OE	Antenna Tower	81	1403	33 14 39.3000N	111 37 56.600...	- Queen C...	Maricopa	AZ

- **New structure Pre-Screening Tool (PST).**

- Improved Part 77 notice criteria content and functionality.

**Obstruction Evaluation/Airport Airspace Analysis (OE/AAA)**

Pre-Screening Tool CFR Title 14 Part 77.9 defines the rules for filling a structure in the National Airspace. More info...

Please select structure type and complete point information to run the Pre-Screening Tool.

Structure Type:

On Airport  This structure is a frequency emitter

Latitude:  Longitude:  Datum:  Height:  Site Elevation:

Show Obstacles



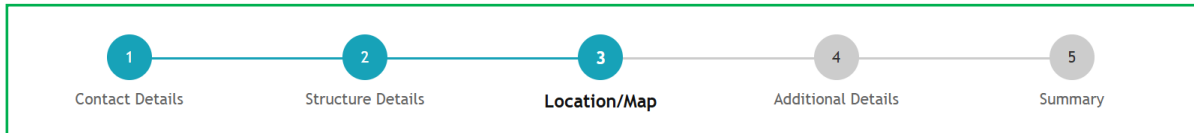
• Redesigned Navigation

- Created a prominent Dashboard visualization with descriptive links to provide at-a-glance overview status and quick access to OE/AAA features and functionalities.
- Higher level insight – real-time views when your case status changes and if action is required by you.

The dashboard includes a navigation menu on the left with items: Home, Dashboard, Reports, Search, Download, Pre-Screening Tool, Tools, and FAQ & Resources. The main dashboard area, titled 'My OE/AAA Dashboard', shows user account information (User Name: External User, Last Login, Session Started), user activity (File Notice, View Airport Planning & Development Notices, My Recent Activity, My Circ Comments, IFP-SP E-Filed Assignments), and three donut charts: My Assignments (Waiting: 28, Supplemental: 14, Drafted: 216), My Active Notices (Evaluating: 13, Reviewing: 80, Public Comment: 2, Reevaluating: 1, Stalling: 25), and My Archives (Determined - No Hazard: 54, Revision: 1, Terminated: 34).

• Filing Notice with the FAA

- Enhanced and Streamlined the E-Filing Process.
- A brand new e-filing experience from beginning to end.



○ 4 ways to aid you file a structure location:

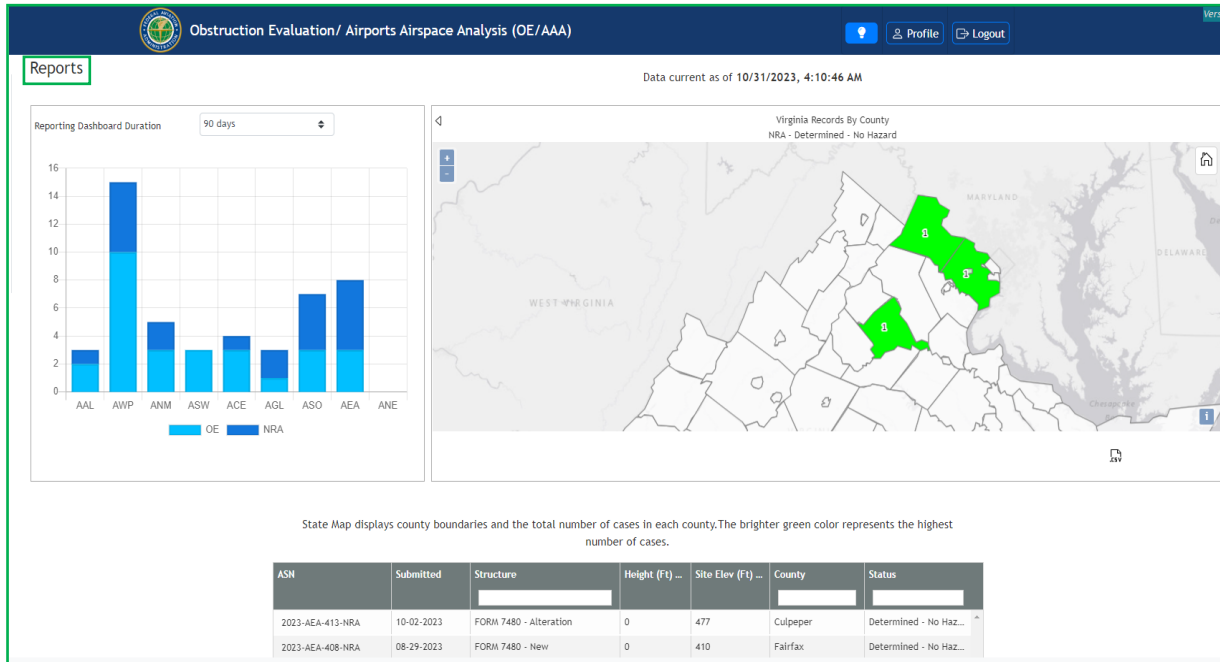
1. Manually enter a structure location on the form
2. Find a structure location point on the map
3. Find a structure by address; so I can find the structure location point on the map
4. Find my current location; so I can find the structure location point on the map

The screenshot shows the 'Location/Map' form and a map. Callout 1 points to the 'DD or DMS' dropdown in the form. Callout 2 points to a location point on the map. Callout 3 points to the 'Find by address or location' search box on the map. Callout 4 points to the 'My Location' button on the map.



• Analytics and Statistics

- Easy Analysis, Interpretation and Presentation of OE/AAA data.
- Aids both 'searchers' – coming for something specific, and 'browsers' – just looking; accomplish task quickly.



• Previously Registered Accounts

- Seamless transfer of your existing user data to the new OE/AAA environment; accessibility and usability protected.

My Recent Activity

Caselid/ASN	Status	Structure Type	Date Created	Date Accepted	Date Determined	County	State
2025-ASO-3-OE	Reviewing	Bridge Tower	01/14/2025	01/14/2025		DeKalb	Georgia
2025-AEA-11-OE	Reviewing	ADLS Tower	01/13/2025	01/13/2025		Caroline	Virginia
2025-ANM-4-OE	Reviewing	Stack	01/13/2025	01/13/2025		Denver	Colorado
2025-ANM-3-OE	Reviewing	Stack	01/13/2025	01/13/2025		Arapahoe	Colorado
2025-ACE-1-NRA	Waiting	Stack	01/09/2025	01/09/2025		St. Louis	Missouri
2025-ASO-1-NRA	Waiting	Fuel Tank	01/09/2025	01/09/2025		Mobile	Alabama
2025-AGL-2-OE	Waiting	Stack	01/09/2025	01/09/2025		Wayne	Michigan
2025-AWP-1-NRA	Reviewing	Crane	01/09/2025	01/09/2025		Tulare	California

My E-File Cases

Caselid/ASN	Structure Type	Status	Date Created	Date Accepted	Date Determined	County	State
2024-ASO-3470-NRA	Pole	Evaluating	07/23/2024	07/23/2024		Wake	North Carolina
2024-ASO-3469-NRA	Pole	Evaluating	07/23/2024	07/23/2024		Wake	North Carolina
2024-ASO-5122-OE	Utility Pole	Evaluating	06/28/2024	07/01/2024		Magoffin	Kentucky
2024-AGL-3479-OE	Utility Pole	Evaluating	06/28/2024	07/01/2024		La Crosse	Wisconsin
2024-AEA-2458-OE	Rig	Evaluating	06/25/2024	06/25/2024		Mifflin	Pennsylvania
2024-AGL-3455-OE	Rig	Evaluating	06/25/2024	06/25/2024		La Crosse	Wisconsin
2024-AGL-3454-OE	Rig	Evaluating	06/25/2024	06/25/2024		La Crosse	Wisconsin
2024-AGL-3437-OE	Billboard	Evaluating	06/24/2024	06/24/2024		La Crosse	Wisconsin
2024-AGL-3438-OE	Billboard	Evaluating	06/24/2024	06/24/2024		La Crosse	Wisconsin